

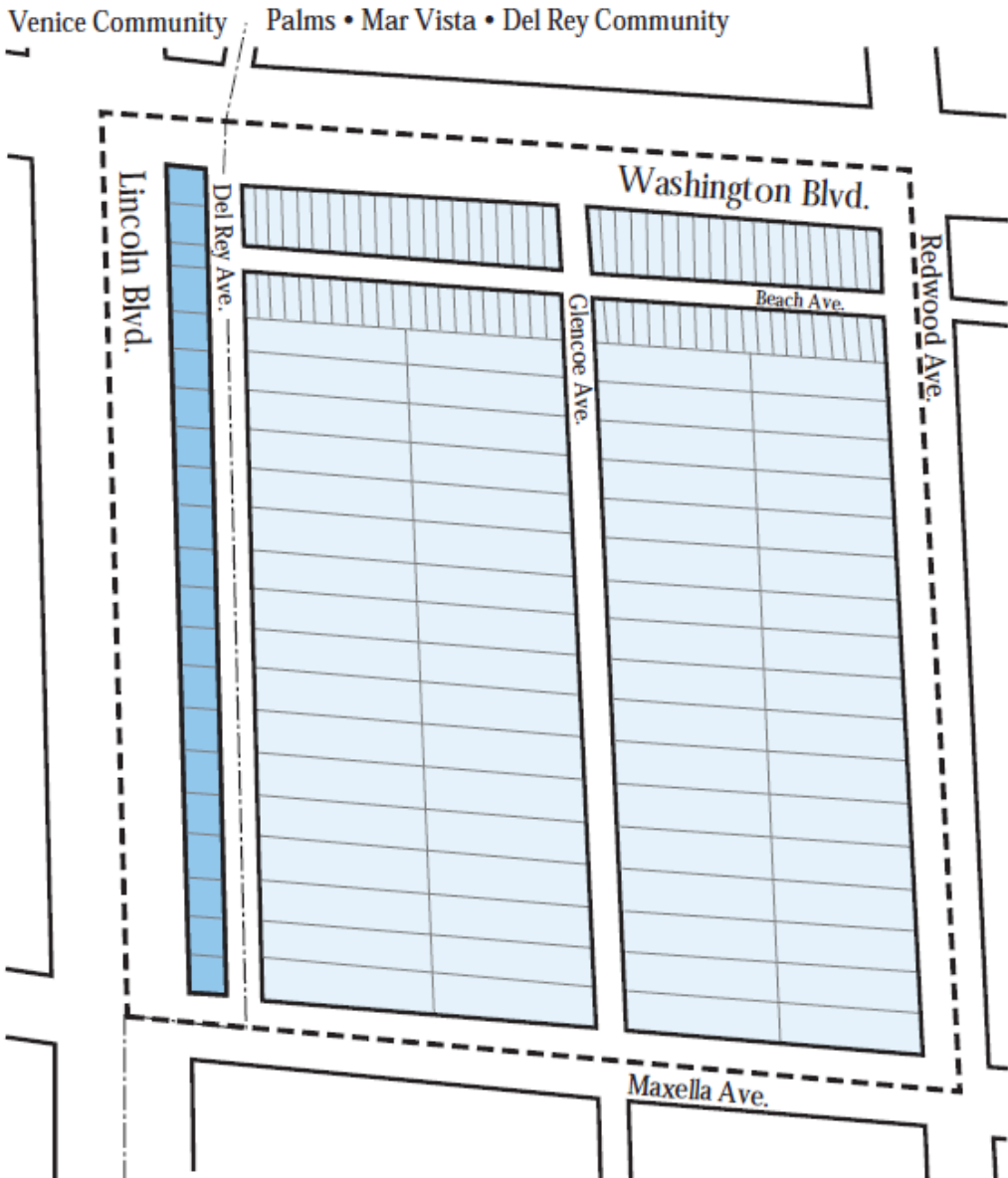
**ZONING INFORMATION (Z.I.) NO. 1887  
GLENCOE-MAXELLA SPECIFIC PLAN  
ORDINANCE NO. 169,102 EFFECTIVE DATE APRIL 26, 1998  
COUNCIL DISTRICT: 11**





**Instructions:**

No building permit or use of land permit shall be issued for any type of project within the Glencoe-Maxella Specific Plan boundaries until the Department of Building and Safety has determined that the project conforms to the regulations of the Specific Plan including land use, yards, density, height, parking, development standards, soil assessment, nonconforming rights, and right-of-way dedication and improvement.

Information on this specific plan is available from the Glencoe-Maxella Specific Plan staff, whose contact information can be found at <http://planning.lacity.org/phonelist/AssignmentList.pdf>.

# Glencoe/Maxella Specific Plan



-  CM(GM)-2D-CA Zone
-  M1-1 Zone
-  Specific Plan Area Boundary
-  Community Boundary

